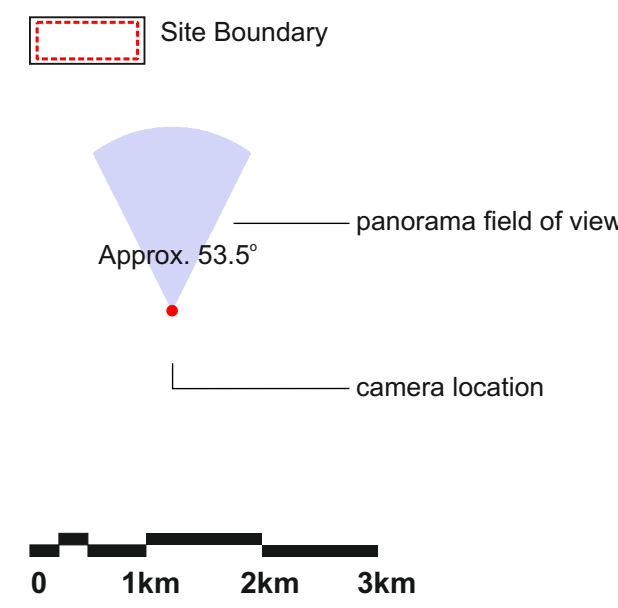
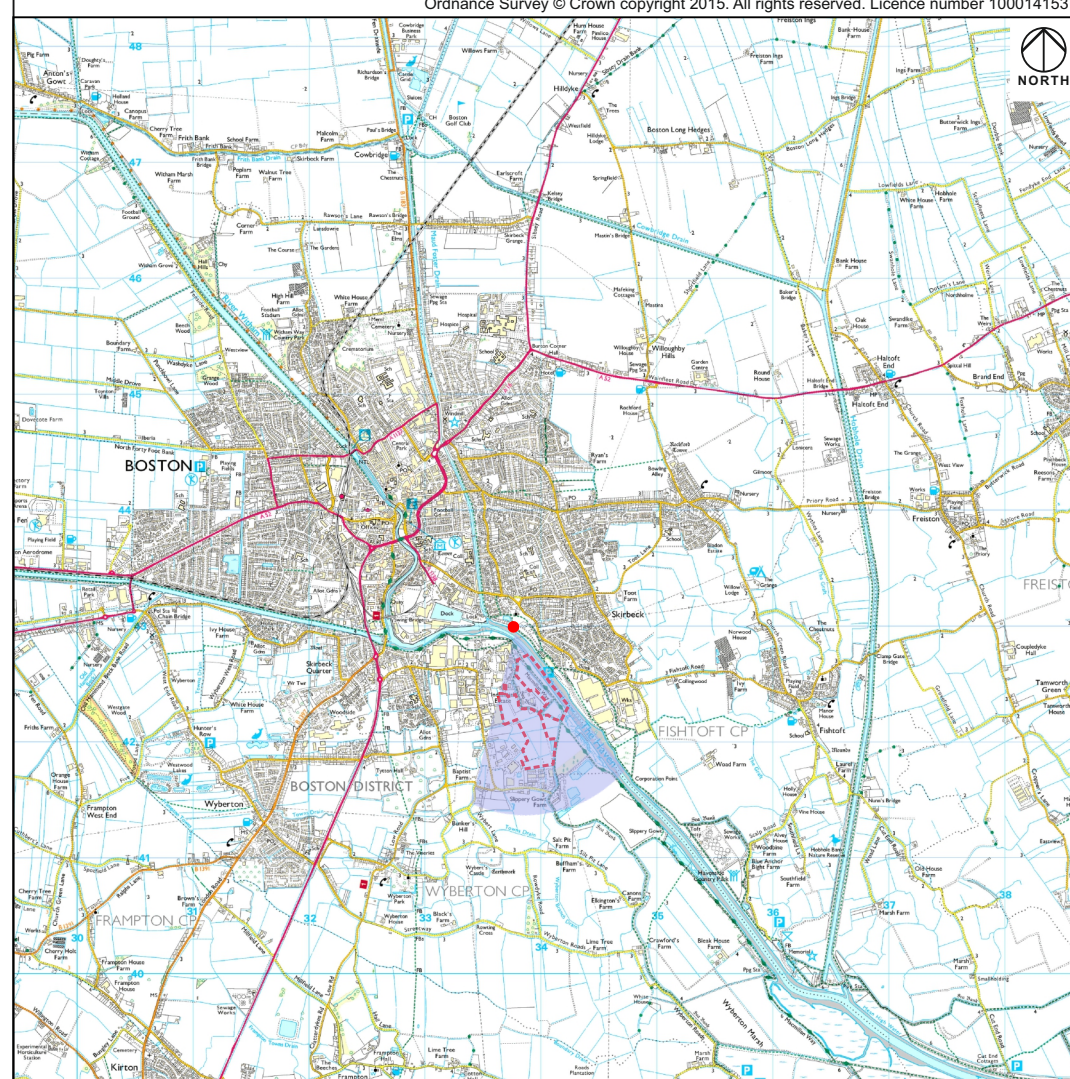




View 8: Looking south from Footpath Bost/13/3 near St Nicholas's Church, Skirbeck Conservation Area and properties off The Featherworks / Skirbeck Gardens



**View 8
Existing View**

Notes
-Print at A1
-View flat at a comfortable arm's length

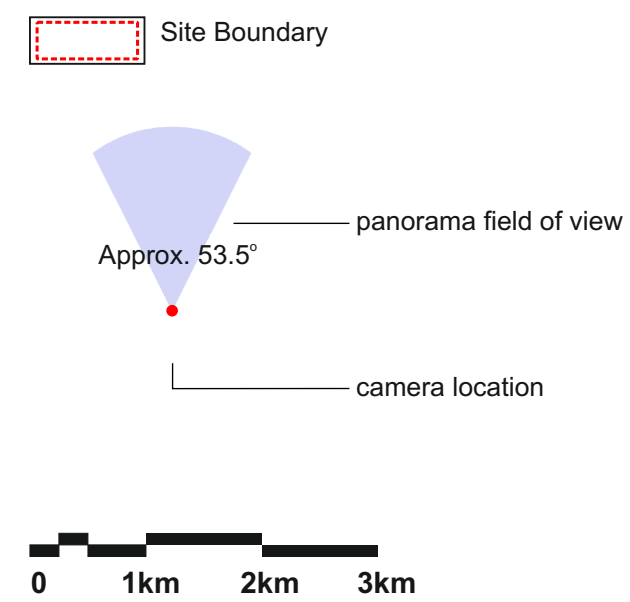
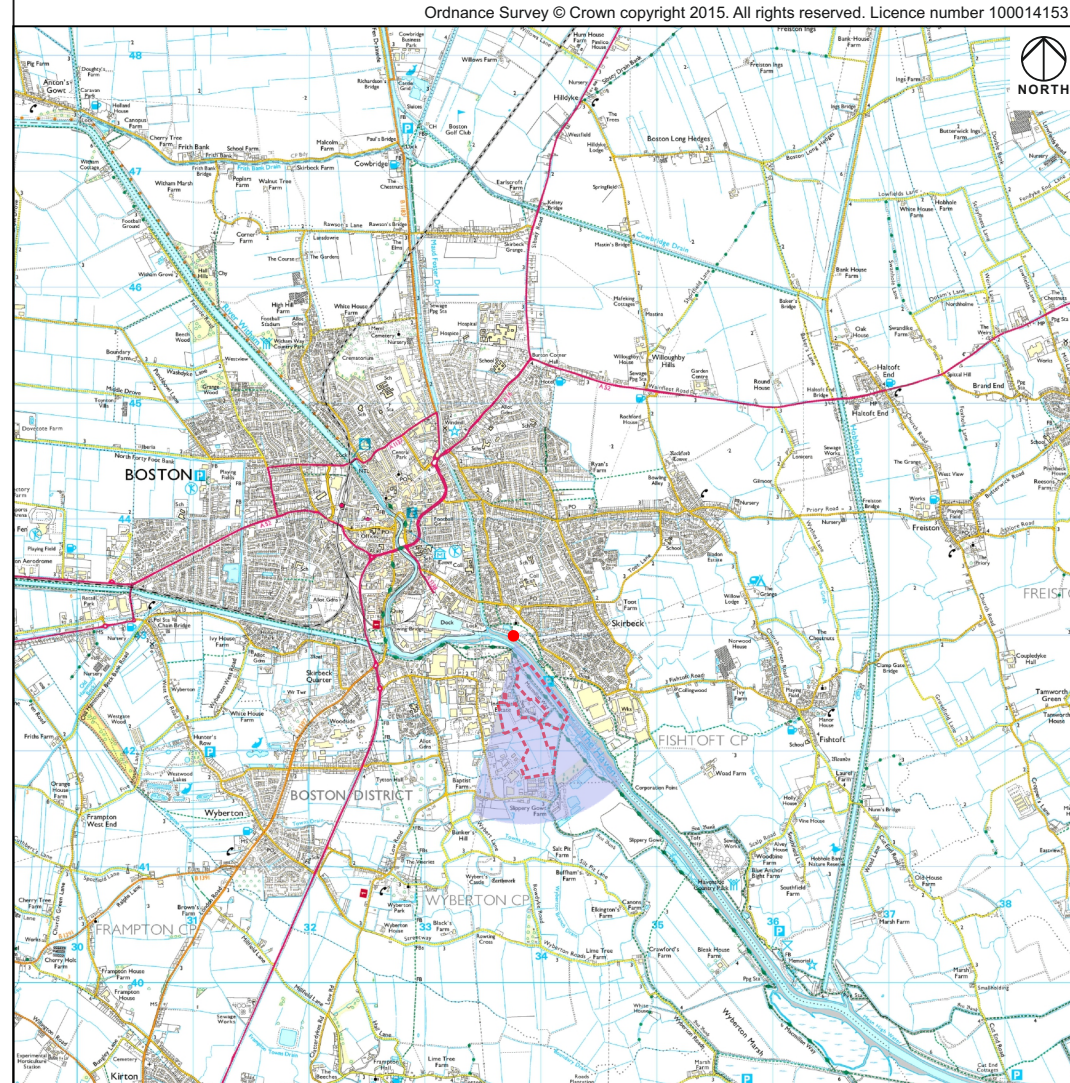
Grid reference: E533779, N342990
Elevation: 9m AOD
Direction of centre of view: 169°
Field of view: 53.5° (HFOV), 18.2° (VFOV)
Distance to site boundary: 260m

Camera body: Nikon D600
Lens: 50mm prime
Camera height above ground level: 1.7m
Time and date of photo: 12:44, 18/10/2018
Weather conditions: High cloud, clear visibility





View 8: Photomontage view of the proposed facility at Year 1



View 8
Year 1 View

Notes
 -Print at A1
 -View flat at a comfortable arm's length
 -The above panoramic image has been digitally merged together from multiple photographs

Grid reference: E533779, N342990
Elevation: 9m AOD
Direction of centre of view: 169°
Field of view: 53.5° (HFOV), 18.2° (VFOV)
Distance to site boundary: 260m

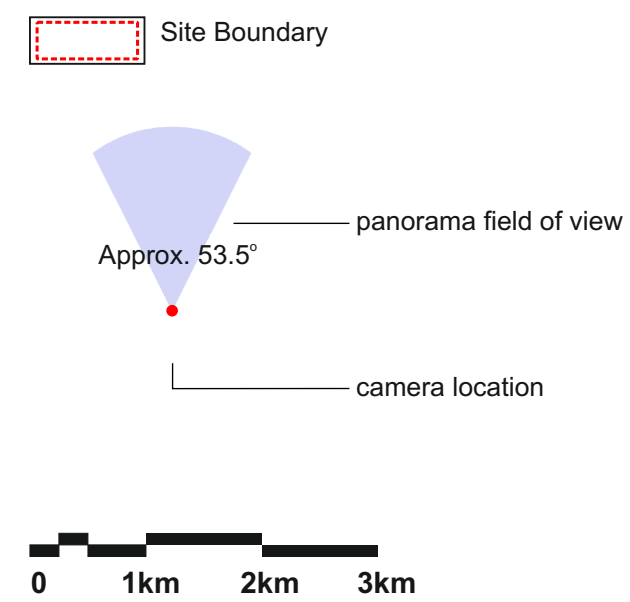
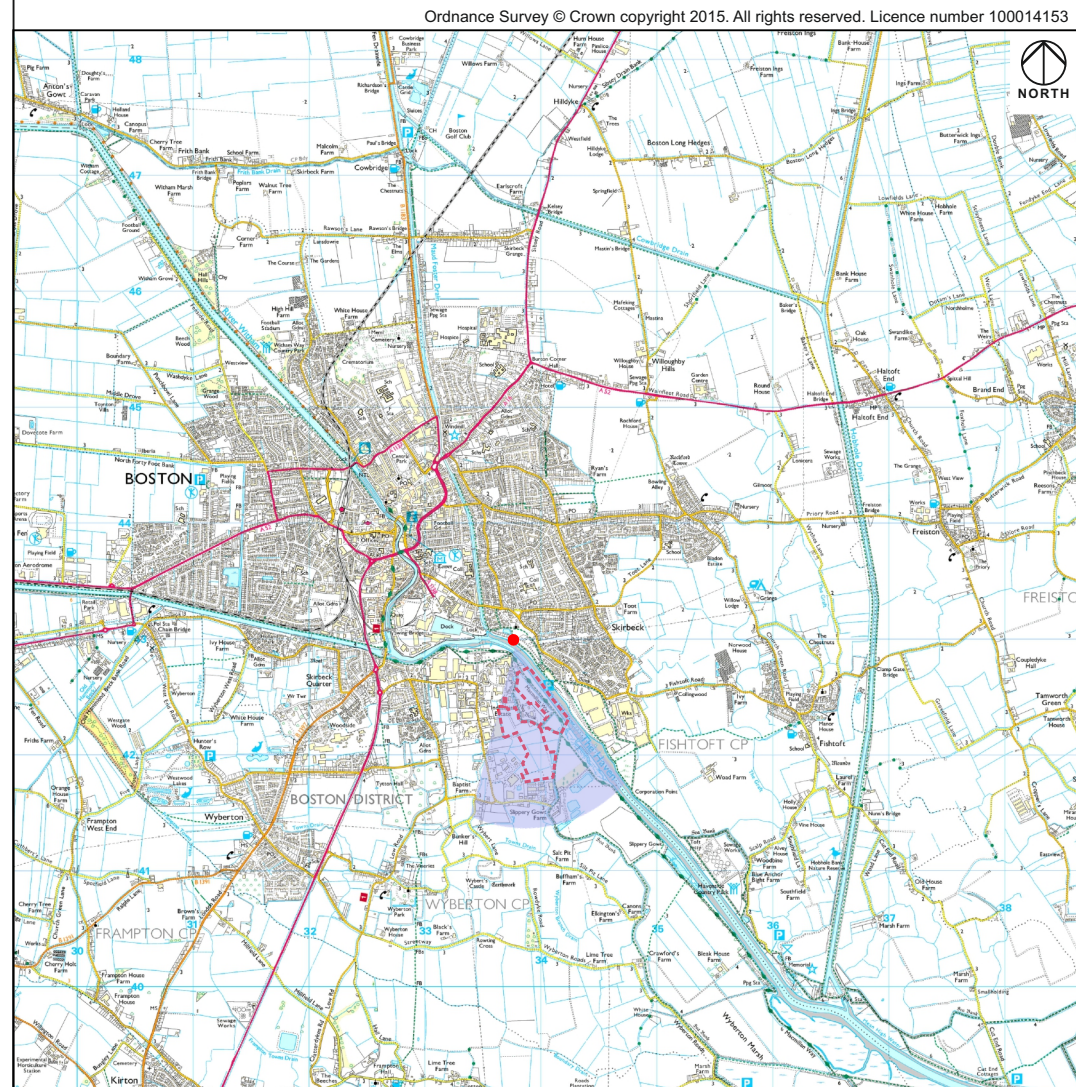
Camera body: Nikon D600
Lens: 50mm prime
Camera height above ground level: 1.7m
Time and date of photo: 12:44, 18/10/2018
Weather conditions: High cloud, clear visibility

Estell
Warren
Landscape Architecture

Project
 BOSTON 2 GASIFICATION DCO APPLICATION
LANDSCAPE & VISUAL ASSESSMENT
 Drawing Title
 PHOTOMONTAGE 03
 VIEW 8 FROM THE HAVEN (NORTH)
 Date: MARCH 2019 Figure: 9.17 (sheet 2 of 3)



View 8: Photomontage view of the proposed facility at Year 15 illustrating the potential effect of long term established woodland planting (green blocks)



View 8
Year 15 View

Notes
 -Print at A1
 -View flat at a comfortable arm's length
 -The above panoramic image has been digitally merged together from multiple photographs

Grid reference: E533779, N342990
Elevation: 9m AOD
Direction of centre of view: 169°
Field of view: 53.5° (HFOV), 18.2° (VFOV)
Distance to site boundary: 260m

Camera body: Nikon D600
Lens: 50mm prime
Camera height above ground level: 1.7m
Time and date of photo: 12:44, 18/10/2018
Weather conditions: High cloud, clear visibility

Estell
Warren
Landscape Architecture

Project
 BOSTON 2 GASIFICATION DCO APPLICATION
LANDSCAPE & VISUAL ASSESSMENT
 Drawing Title
 PHOTOMONTAGE 03
 VIEW 8 FROM THE HAVEN (NORTH)
 Date: MARCH 2019 Figure: 9.17 (sheet 3 of 3)